

# DESIGNATION OF URBAN PROGRESS ZONE

## City of Sanford Zone 2007-020

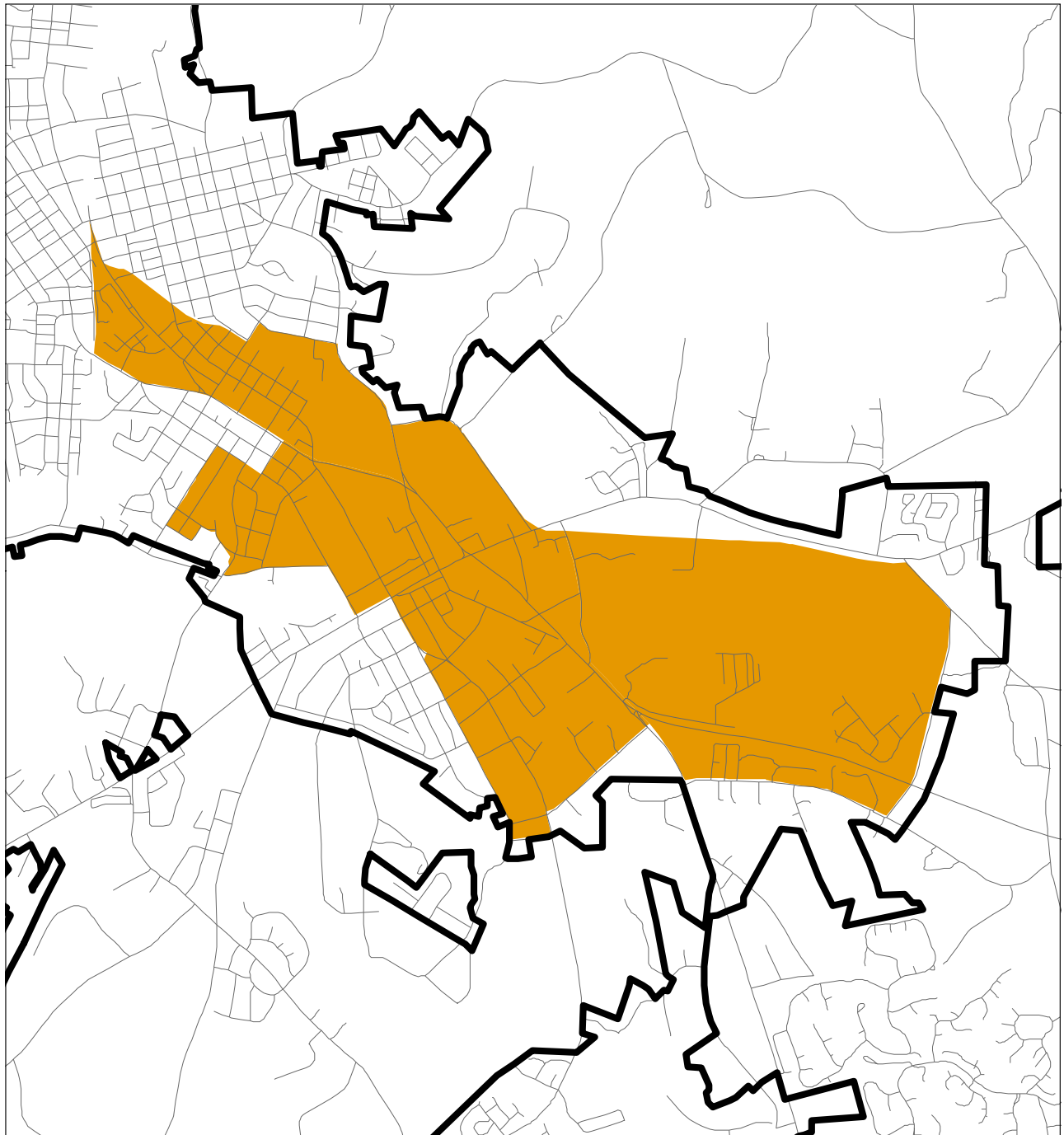
Zone designation effective December 2, 2008 through December 31, 2009.

This certifies that the area consisting of the census tracts and block groups shaded on this map meets eligibility requirements for designation as a State of North Carolina Urban Progress Zone. (G.S. 143B-437.09)





This Department of Commerce Certification is based upon information supplied by the applicant in the Request for Designation.


By: \_\_\_\_\_  
Secretary of North Carolina Department of Commerce

\_\_\_\_\_ Date



### Legend

-  City Boundary
-  Primary Roads
-  Sanford Urban Progress Zone
-  County Boundary



### ZONE SUMMARY

Total Area of Zone 3.91 SQ Miles  
Percent of Municipal Limits 14.77%

Based on 2000 Census  
Map Prepared 12-02-08