

# DESIGNATION OF URBAN PROGRESS ZONE

**City of Lexington      Zone 2008-030**

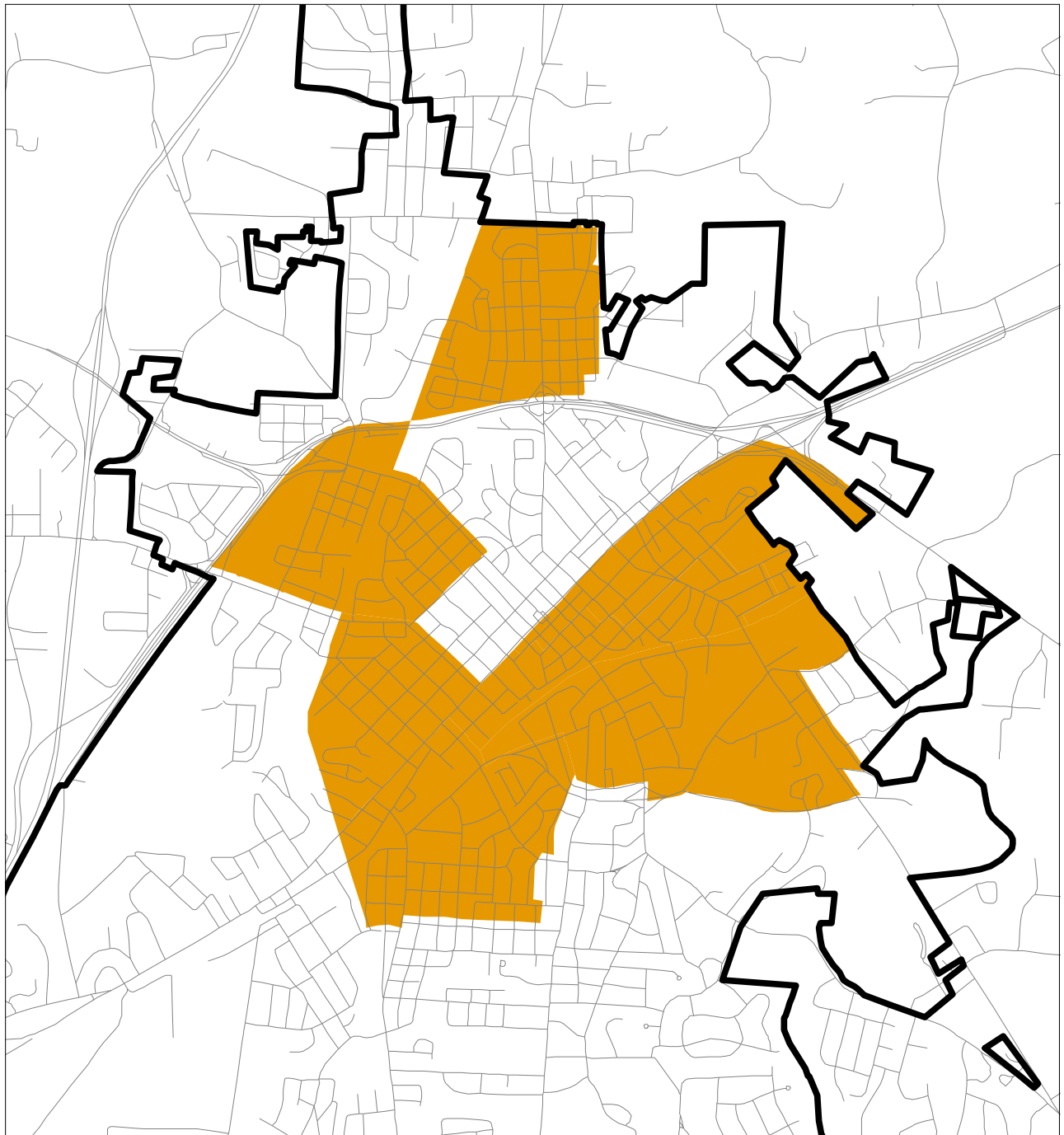
Zone designation effective February 5, 2008 through December 31, 2009.

This certifies that the area consisting of the census tracts and block groups shaded on this map meets eligibility requirements for designation as a State of North Carolina Urban Progress Zone. (G.S. 143B-437.09)

This Department of Commerce Certification is based upon information supplied by the applicant in the Request for Designation.

By: \_\_\_\_\_  
Secretary of North Carolina Department of Commerce


\_\_\_\_\_  
Date




## Legend

 City Boundary

 Primary Roads

 Lexington Urban Progress Zone

 County Boundary



## ZONE SUMMARY

Total Area of Zone	2.68 SQ Miles
Percent of Municipal Limits	14.95%
Percent of Non-Residential	45.82%

Based on 2000 Census  
Map Prepared 02-18-08