

DESIGNATION OF URBAN PROGRESS ZONE

City of Hickory Zone 2007-021

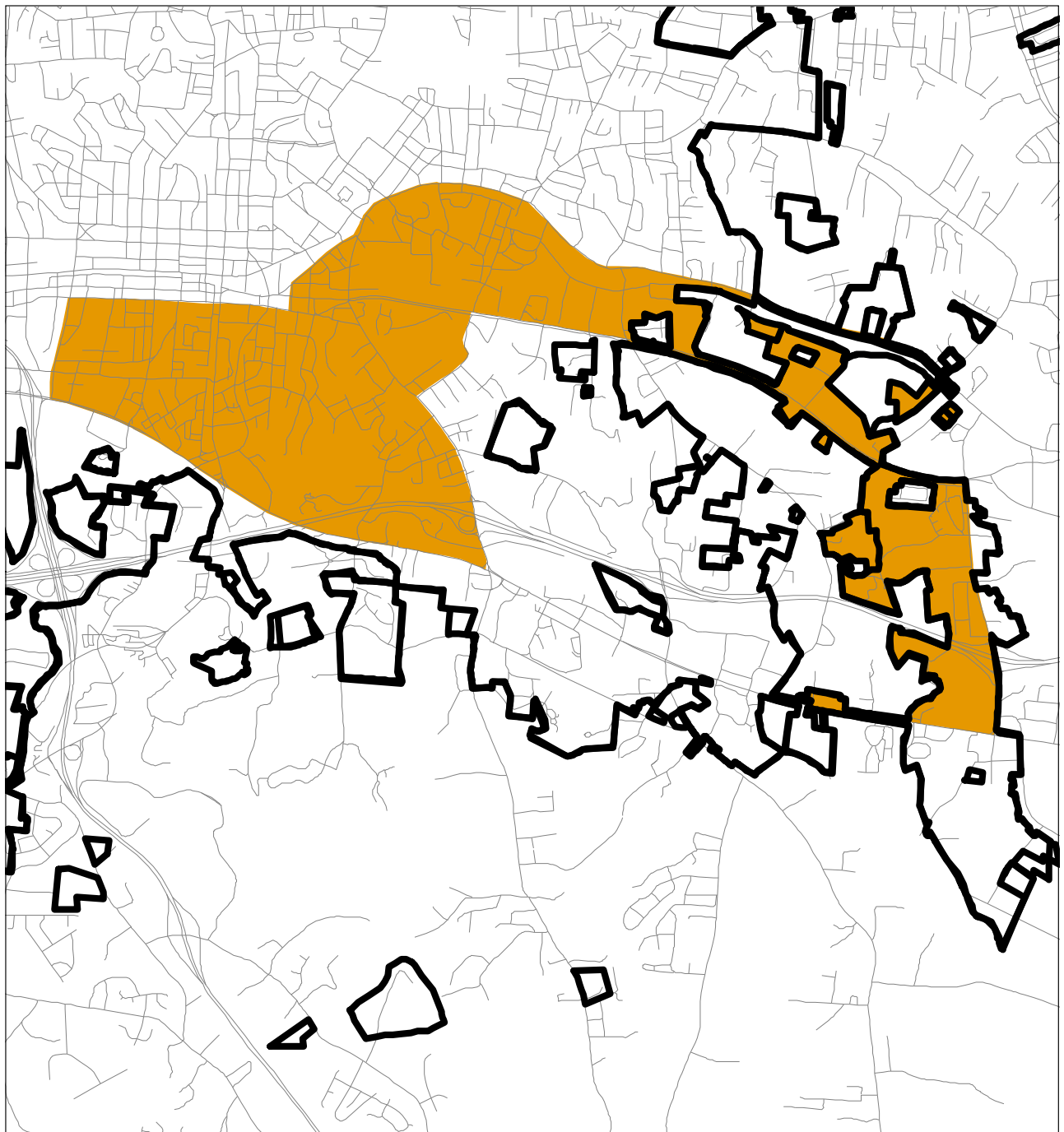
Zone designation effective 11/17/2007 through December 31, 2009.

This certifies that the area consisting of the census tracts and block groups shaded on this map meets eligibility requirements for designation as a State of North Carolina Urban Progress Zone. (G.S. 143B-437.09)





This Department of Commerce Certification is based upon information supplied by the applicant in the Request for Designation.


By: _____
Secretary of North Carolina Department of Commerce

_____ Date



Legend

-  City Boundary
-  Primary Roads
-  Hickory Urban Progress Zone
-  County Boundary



ZONE SUMMARY

Total Area of Zone(s) 4.40SQ Miles
Percent of Municipal Limits 15.00%
Percent of Non-Residential 54.09%

Based on 2000 Census
Map Prepared 11-17-08