

DESIGNATION OF URBAN PROGRESS ZONE

City of Concord Zone 2007-019

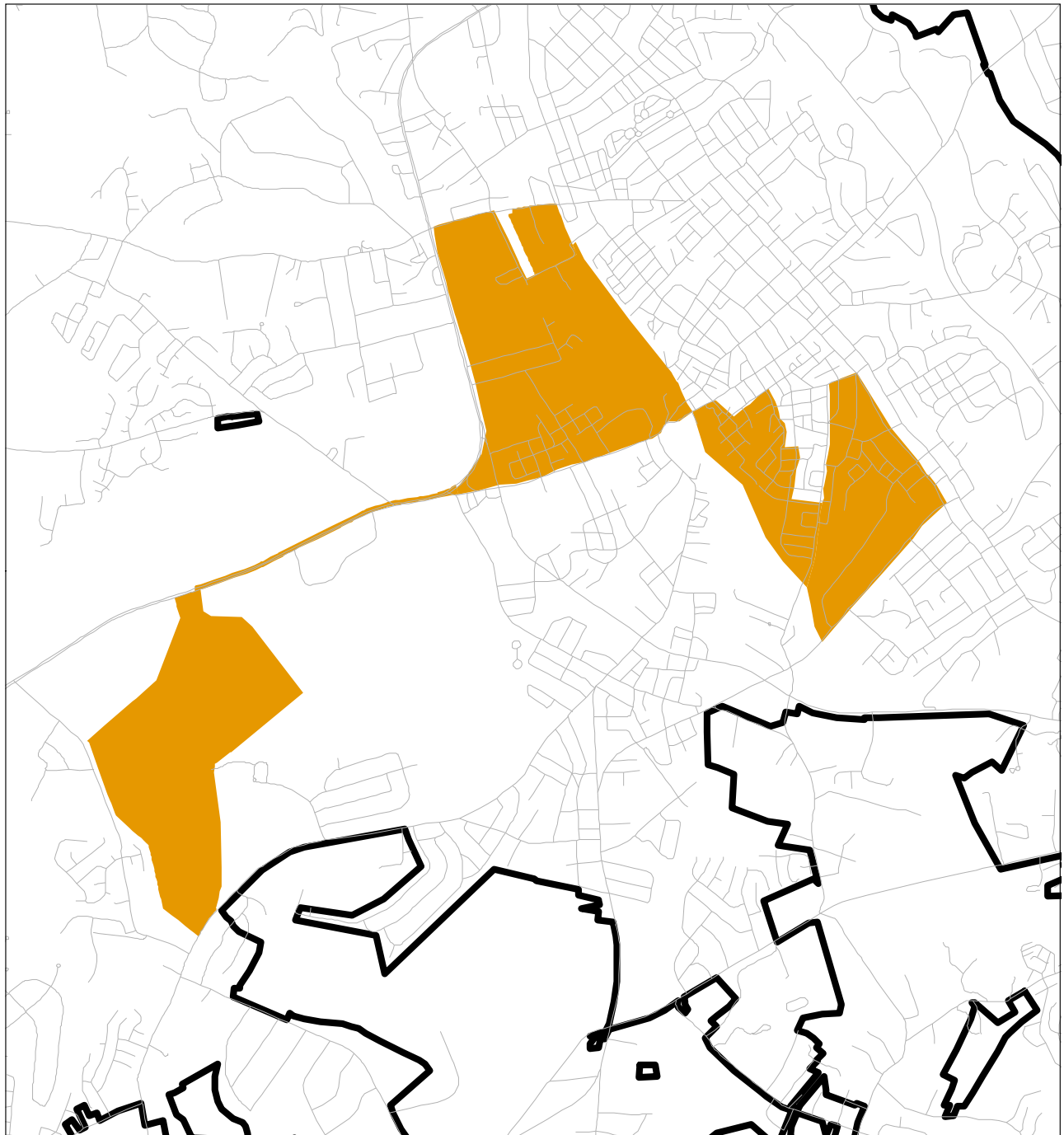
Zone designation effective February 16, 2009 through December 31, 2010.

This certifies that the area consisting of the census tracts and block groups shaded on this map meets eligibility requirements for designation as a State of North Carolina Urban Progress Zone. (G.S. 143B-437.09)





This Department of Commerce Certification is based upon information supplied by the applicant in the Request for Designation.


By: _____
Secretary of North Carolina Department of Commerce

Date



Legend

-  City Boundary
-  Primary Roads
-  Concord Urban Progress Zone
-  County Boundary



ZONE SUMMARY

Total Area of Zone 5.41 SQ Miles
Percent of Municipal Limits 9.07%

Based on 2000 Census
Map Prepared 3-19-2009