

DESIGNATION OF URBAN PROGRESS ZONE

City of Raleigh Zone 2007-022

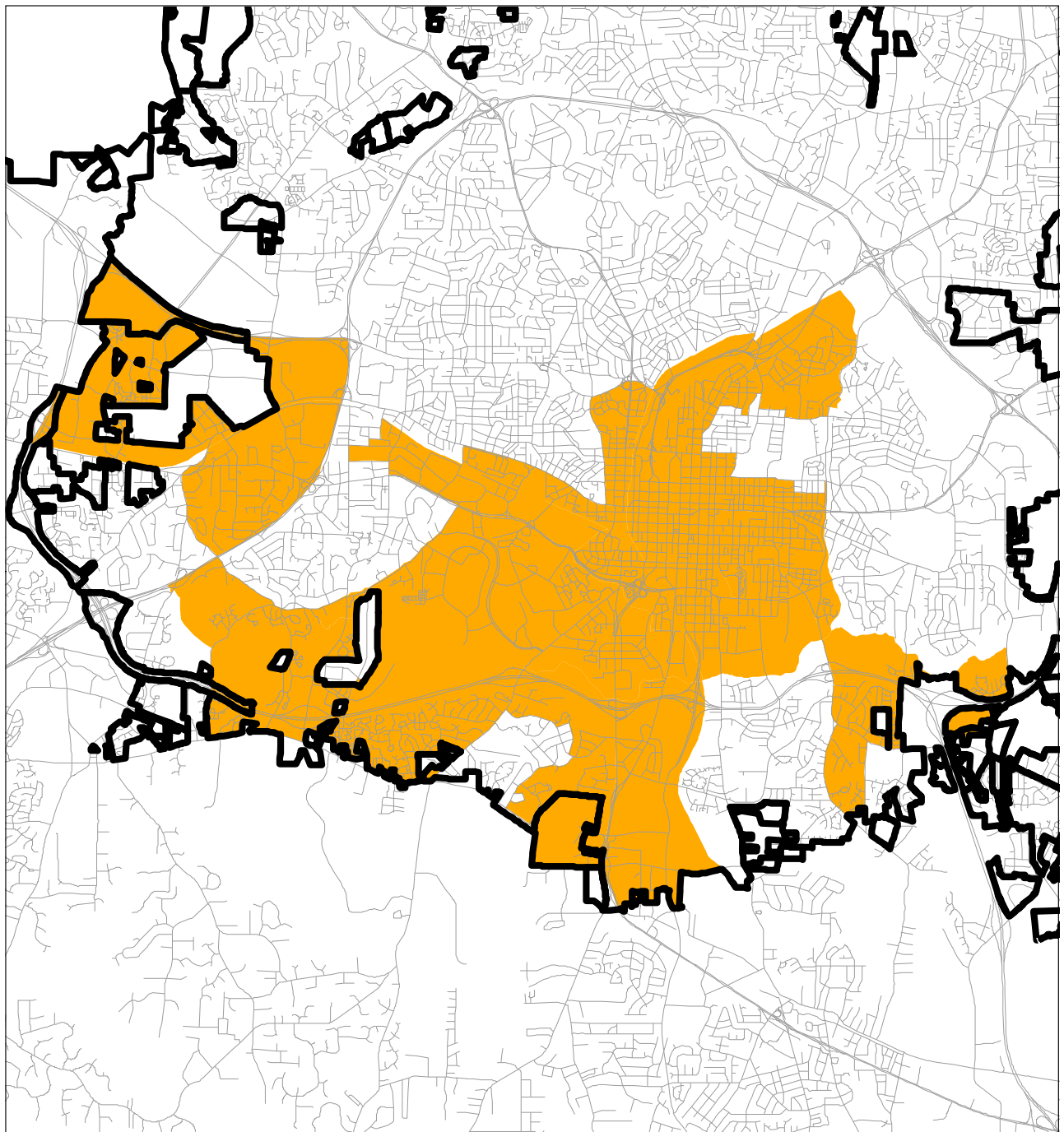
Zone designation effective December 11, 2008 through December 31, 2009.

This certifies that the area consisting of the census tracts and block groups shaded on this map meets eligibility requirements for designation as a State of North Carolina Urban Progress Zone. (G.S. 143B-437.09)





This Department of Commerce Certification is based upon information supplied by the applicant in the Request for Designation.


By: _____
Secretary of North Carolina Department of Commerce

_____ Date



Legend

-  City Boundary
-  Primary Roads
-  Raleigh Urban Progress Zone
-  County Boundary



ZONE SUMMARY

Total Area of Zone(s) 20.69SQ Miles
Percent of Municipal Limits 14.57%
Percent of Non-Residential 62.50%

Based on 2000 Census
Map Prepared 12-29-08