

DESIGNATION OF URBAN PROGRESS ZONE

City of Kinston Zone 2008-031

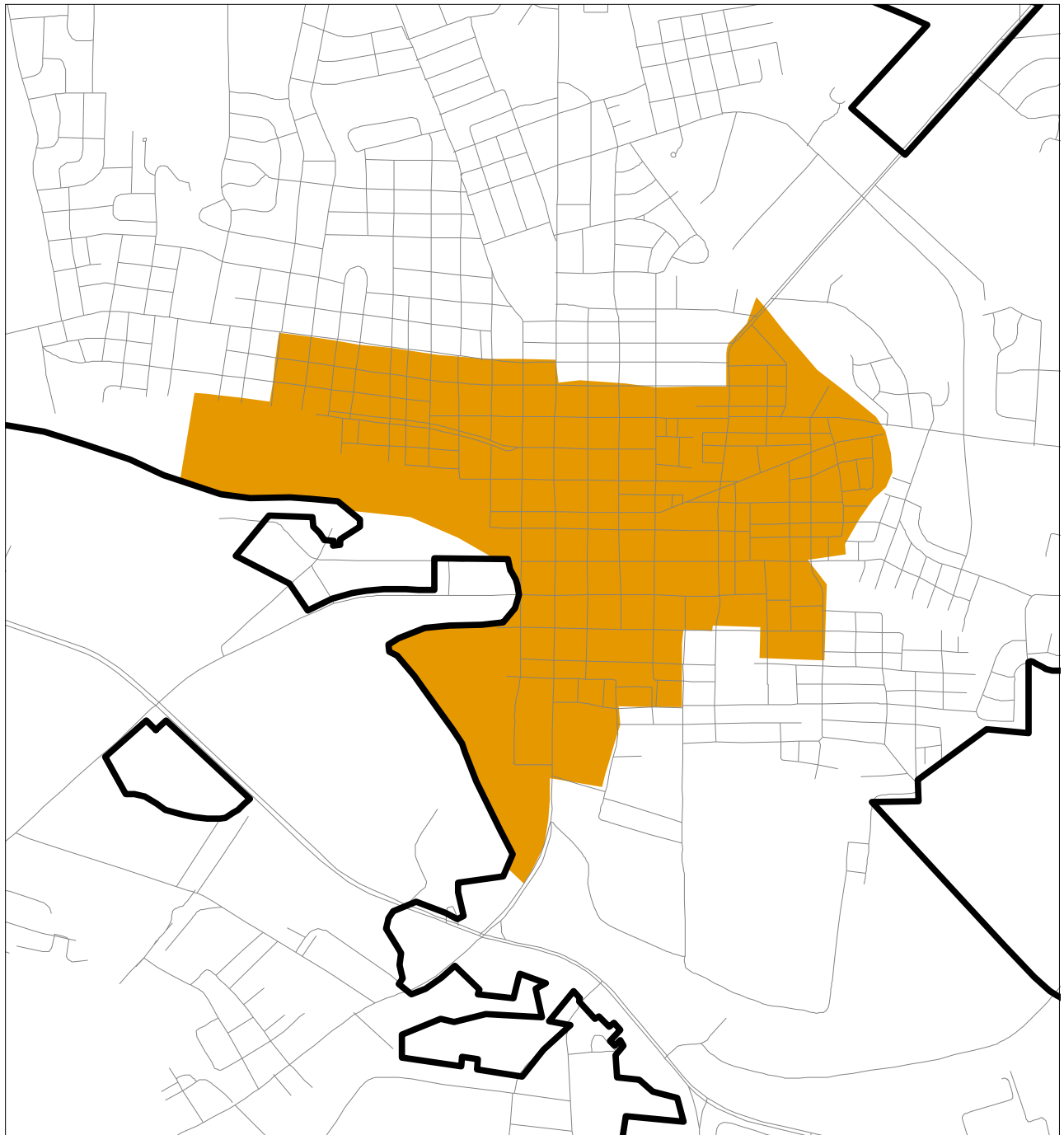
Zone designation effective 2/29/2008 through December 31, 2009.

This certifies that the area consisting of the census tracts and block groups shaded on this map meets eligibility requirements for designation as a State of North Carolina Urban Progress Zone. (G.S. 143B-437.09)





This Department of Commerce Certification is based upon information supplied by the applicant in the Request for Designation.


By: _____
Secretary of North Carolina Department of Commerce

Date



Legend

-  City Boundary
-  Primary Roads
-  Kinston Urban Progress Zone
-  County Boundary



ZONE SUMMARY

Total Area of Zone(s)	2.25SQ Miles
Percent of Municipal Limits	13.47%
Percent of Non-Residential	30.70%

Based on 2000 Census
Map Prepared 03-01-08