

# DESIGNATION OF URBAN PROGRESS ZONE

## City of New Bern Zone 2008-35

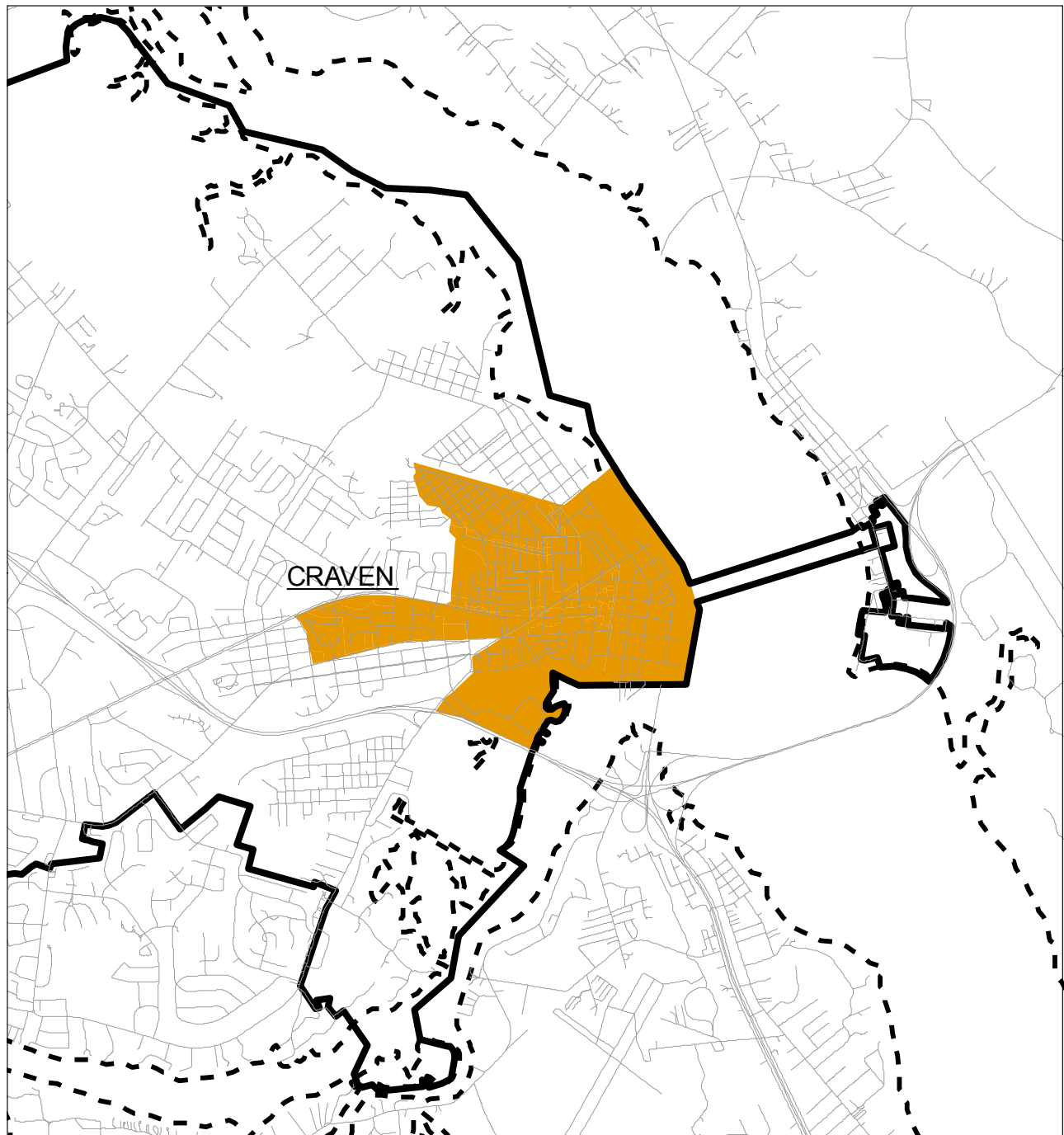
Zone designation effective September 21, 2008 through December 31, 2009.

This certifies that the area consisting of the census tracts and block groups shaded on this map meets eligibility requirements for designation as a State of North Carolina Urban Progress Zone. (G.S. 143B-437.09)





This Department of Commerce Certification is based upon information supplied by the applicant in the Request for Designation.

By: \_\_\_\_\_  
Secretary of North Carolina Department of Commerce

\_\_\_\_\_ Date



### Legend

-  City Boundary
-  Primary Roads
-  New Bern Urban Progress Zone
-  County Boundary

### ZONE SUMMARY

Total Area of Zone	1.69 SQ Miles
Percent of Municipal Limits	5.92%
Percent of Non-Residential	45.75%

Based on 2000 Census  
Map Prepared 10-29-08