

DESIGNATION OF STATE AGRARIAN ZONE

County of Yadkin Zone 2007-024

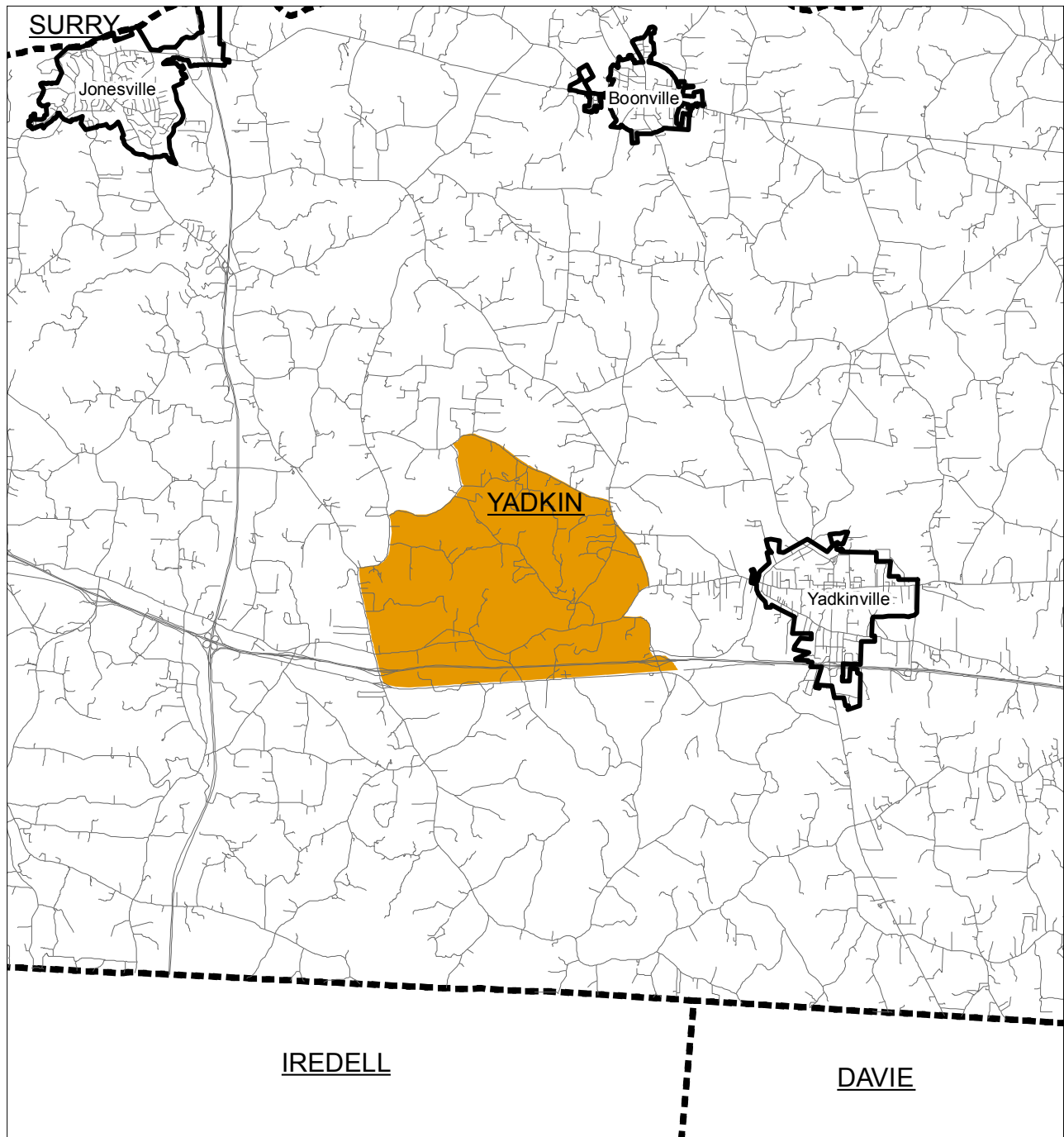
Zone designation effective December 14, 2007 through December 31, 2008.

This certifies that the area consisting of the census tracts and block groups shaded on this map meets eligibility requirements for designation as a State of North Carolina Agrarian Zone. (G.S. 143B-437.10)



This Department of Commerce Certification is based upon information supplied by the applicant in the Request for Designation.


By: _____
Secretary of North Carolina Department of Commerce

Date



Legend

-  City Boundary
-  Primary Roads
-  Yadkin County AG Zone
-  County Boundary



ZONE SUMMARY

Total Population of Zone 1,057
Total Area of Zone 10.40 SQ Miles
Percent below Poverty 20.06%
Article 31 Tax Credits
William S. Lee Credits

Based on 2000 Census
Map Prepared 12-19-07