

# DESIGNATION OF STATE AGRARIAN ZONE

**County of Columbus      Zone-2009-037**

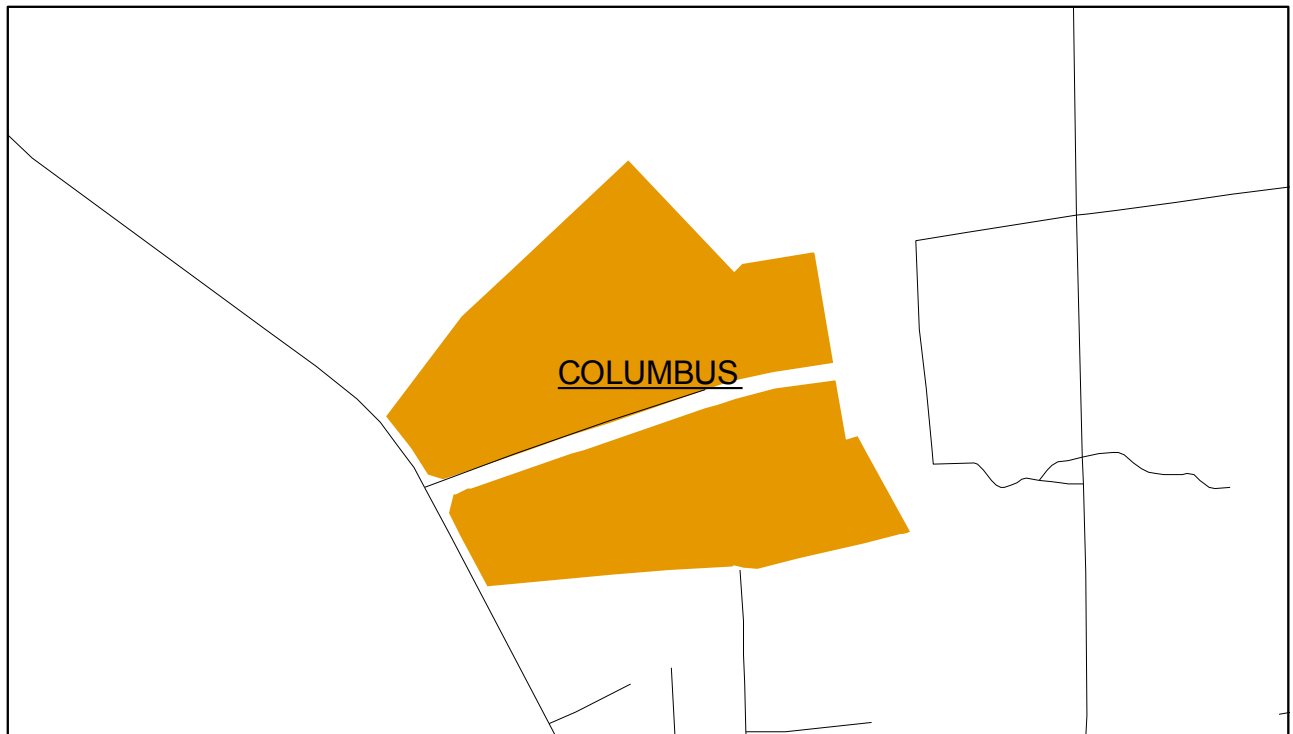
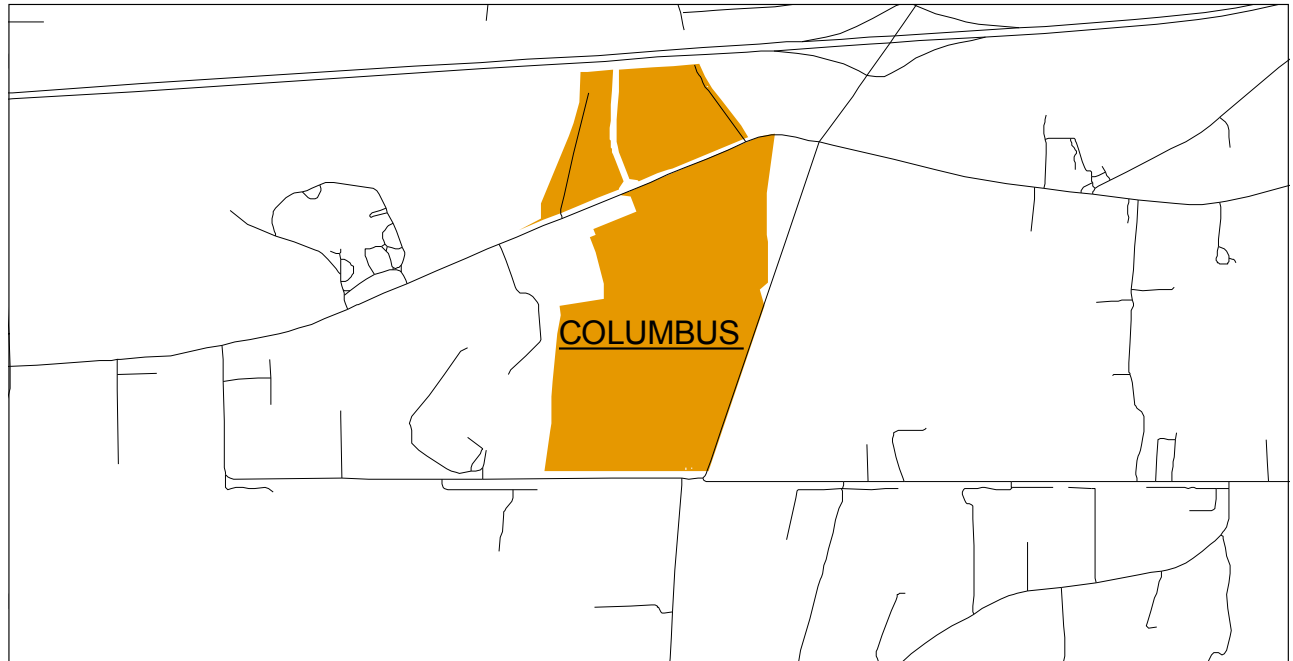
Zone designation effective June 16, 2009 through December 31, 2010.

This certifies that the area consisting of the census tracts and block groups shaded on this map meets eligibility requirements for designation as a State of North Carolina Agrarian Zone. (G.S. 143B-437.10)





This Department of Commerce Certification is based upon information supplied by the applicant in the Request for Designation.

By: \_\_\_\_\_  
Secretary of North Carolina Department of Commerce

\_\_\_\_\_  
Date



## Legend

-  City Boundary
-  Primary Roads
-  Columbus County AG Zone
-  County Boundary

## ZONE SUMMARY

Total Population of Zone 4,573  
Total Area of Zone 0.57 SQ Miles  
Percent below Poverty 35.8%

Based on 2000 Census  
Map Prepared 06-17-2009