

DESIGNATION OF STATE AGRARIAN ZONE

County of Montgomery

Zone 2008-036

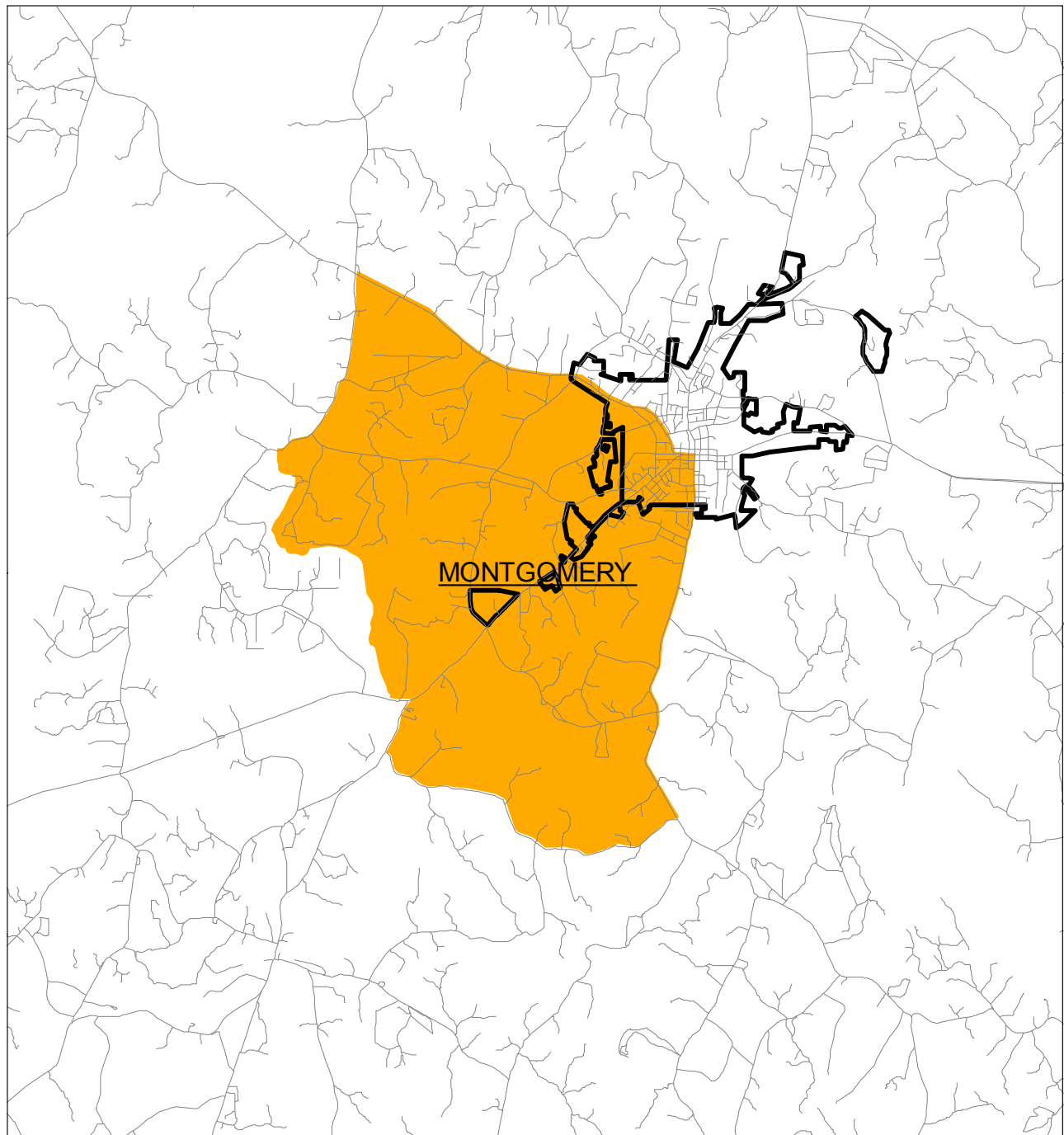
Zone designation effective September 29, 2008 through December 31, 2009.

This certifies that the area consisting of the census tracts and block groups shaded on this map meets eligibility requirements for designation as a State of North Carolina Agrarian Zone. (G.S. 143B-437.10)





This Department of Commerce Certification is based upon information supplied by the applicant in the Request for Designation.


By: _____
Secretary of North Carolina Department of Commerce

_____ Date



Legend

-  City Boundary
-  Primary Roads
-  Franklin County AG Zone
-  County Boundary



ZONE SUMMARY

Total Population of Zone 1,269
Total Area of Zone 10.00 SQ Miles
Percent below Poverty 25.85%
William S. Lee Tax Credits
Article 3I Tax Credits

Based on 2000 Census
Map Prepared 01-13-2009