

DESIGNATION OF STATE AGRARIAN ZONE

County of Anson Zone 2008-032

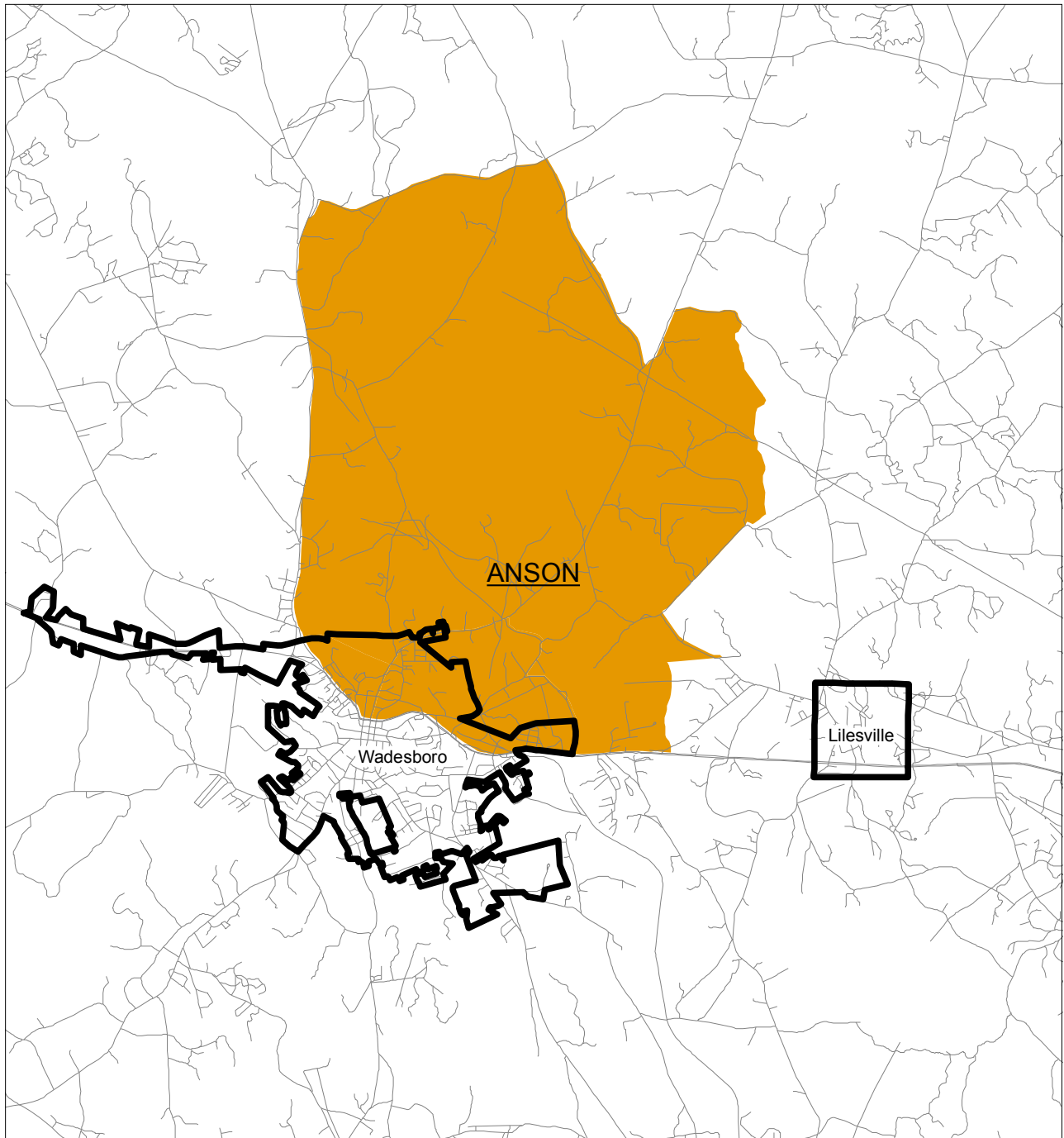
Zone designation effective March 10, 2008 through December 31, 2009.

This certifies that the area consisting of the census tracts and block groups shaded on this map meets eligibility requirements for designation as a State of North Carolina Agrarian Zone. (G.S. 143B-437.10)





This Department of Commerce Certification is based upon information supplied by the applicant in the Request for Designation.


By: _____
Secretary of North Carolina Department of Commerce

Date



Legend

-  City Boundary
-  Primary Roads
-  Anson County AG Zone
-  County Boundary



ZONE SUMMARY

Total Population of Zone 2,143
Total Area of Zone 23.63 SQ Miles
Percent below Poverty 29.26%
William S. Lee Tax Credits
Article 31 Tax Credits

Based on 2000 Census
Map Prepared 03-17-08